









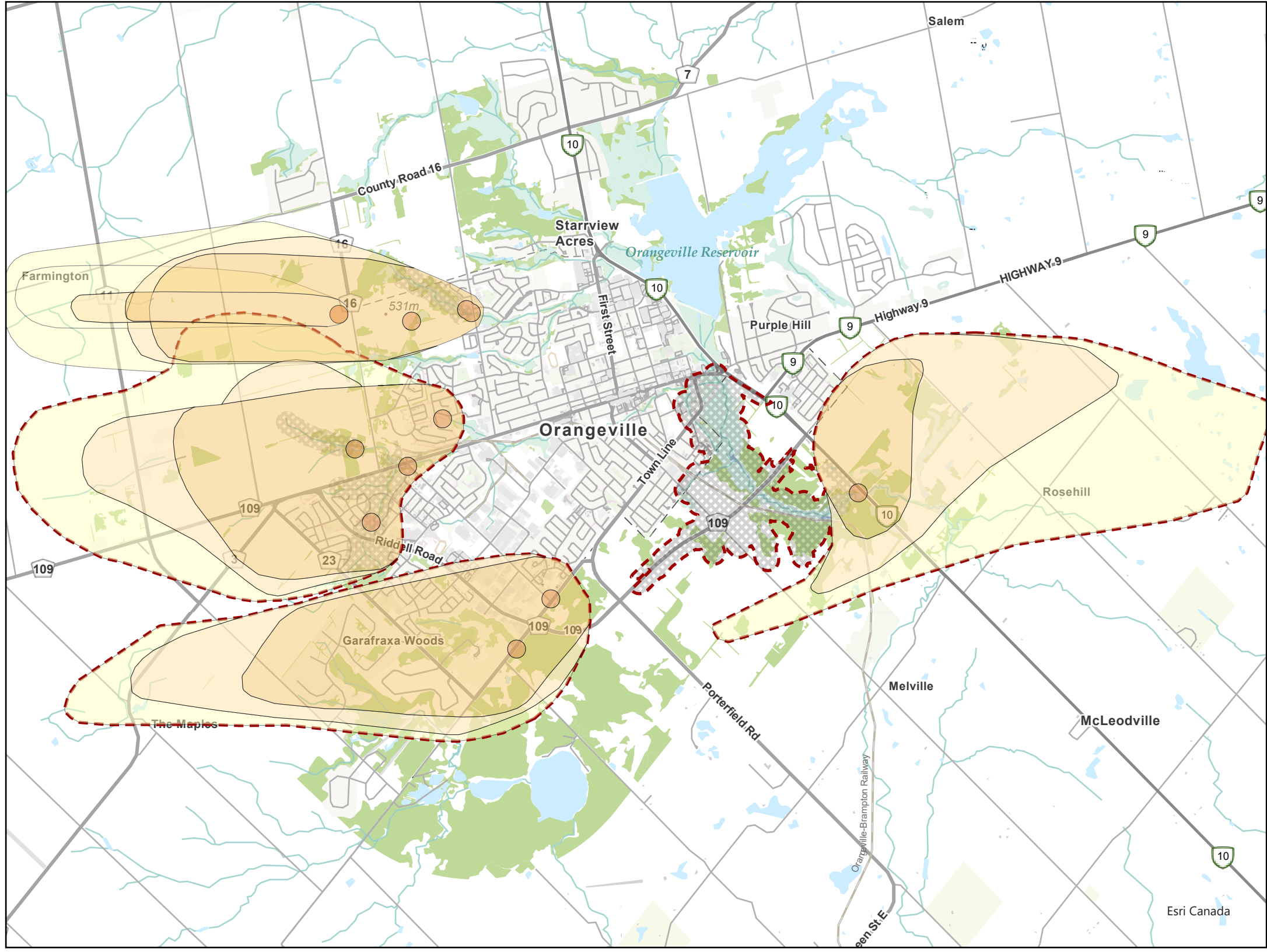


# Schedule F1 - Wellhead Protection Areas for Quality

NAD 83 UTM Zone 17N 




-  WHPA Zone A
-  WHPA Zone B
-  WHPA Zone C
-  WHPA Zone D
-  WHPA Zone E
-  Issue Contributing Area
-  Wetland
-  Lake
-  Wooded Area

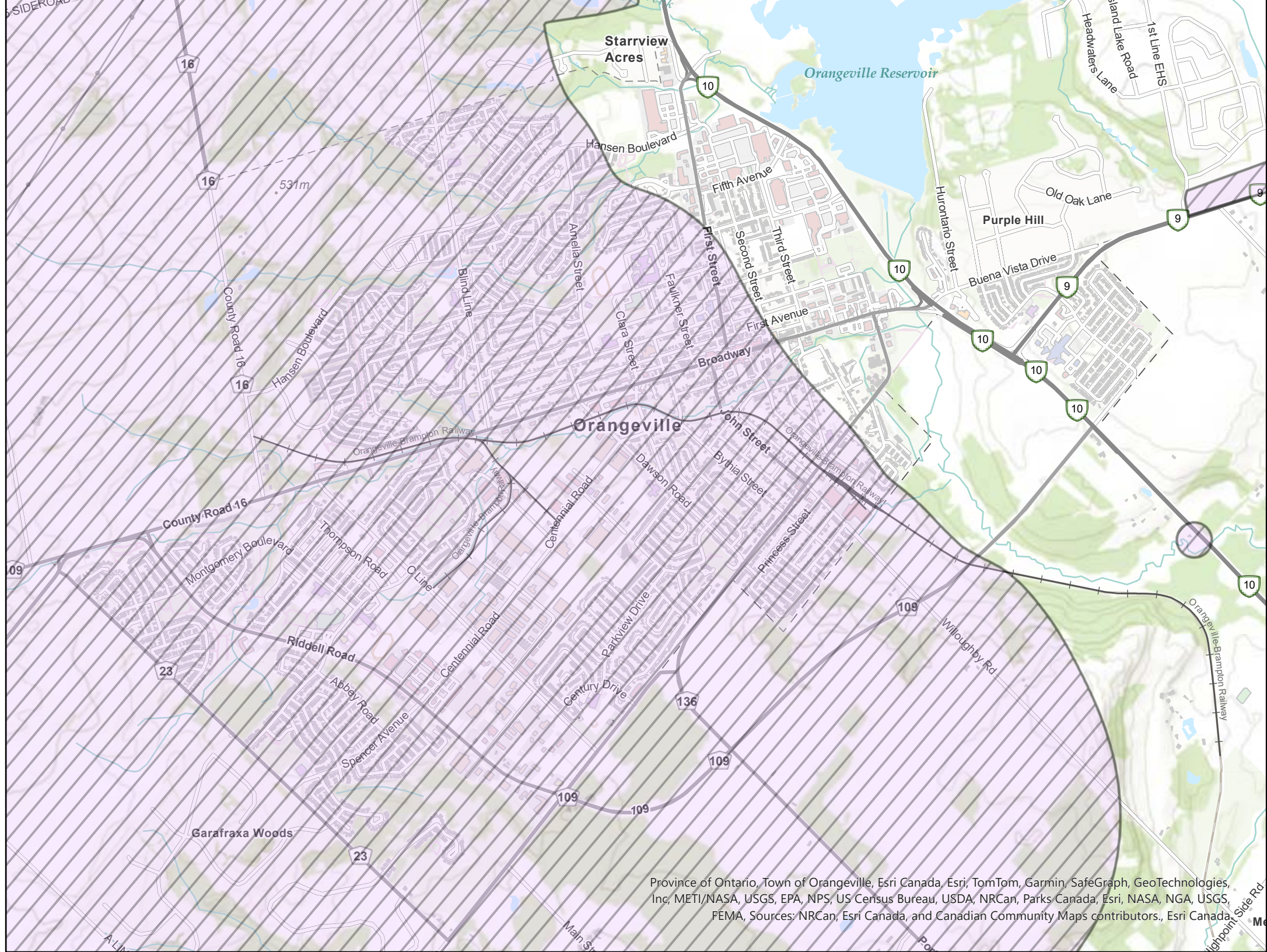


Printed 12/3/2024



# Schedule F2 – Wellhead Protection Areas for Quantity

-  WHPA Zone Q2
-  WHPA Zone Q1
-  Railroad



Printed 12/3/2024

Province of Ontario, Town of Orangeville, Esri Canada, Esri, TomTom, Garmin, SafeGraph, GeoTechnologies, Inc, METI/NAASA, USGS, EPA, NPS, US Census Bureau, USDA, NRCan, Parks Canada, Esri, NASA, NGA, USGS, FEMA, Sources: NRCan, Esri Canada, and Canadian Community Maps contributors., Esri Canada



# Schedule F3 - Vulnerability Scoring in Wellhead Protection Areas for Quality

## Groundwater Vulnerability Score

